Querprofile Obere Rehstraße (stadtauswärts Ri.Haspe)

Profil 1

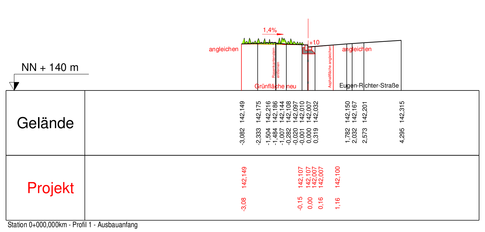

Station 0+000,000km - Profil 1 - Ausbauanfang

Profil 2

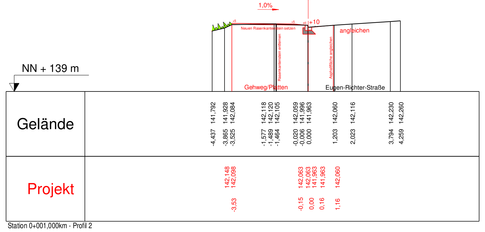

Station 0+001,000km - Profil 2

Profil 3

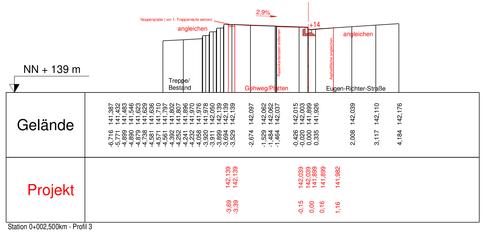

Station 0+002,500km - Profil 3

Profil 4

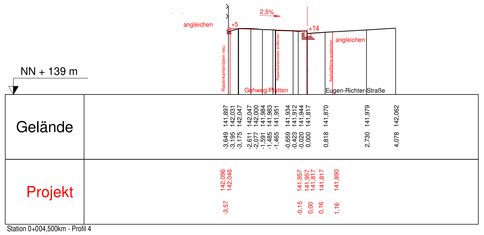

Station 0+004,500km - Profil 4

Profil 5

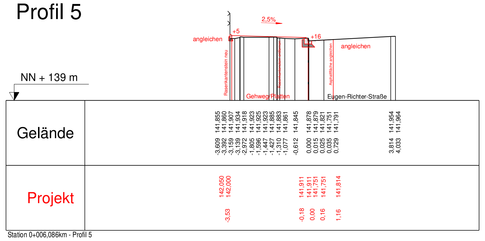

Station 0+006,089km - Profil 5

Profil 6

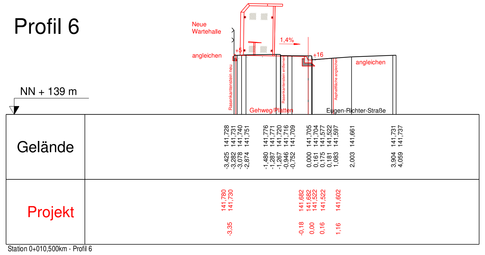

Station 0+010,500km - Profil 6

Profil 7

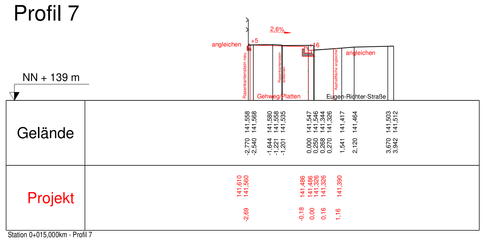

Station 0+015,000km - Profil 7

Profil 8

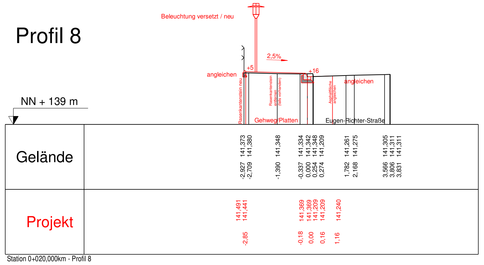

Station 0+020,000km - Profil 8

Profil 9

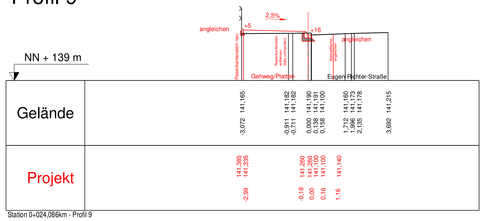

Station 0+024,089km - Profil 9

Profil 10

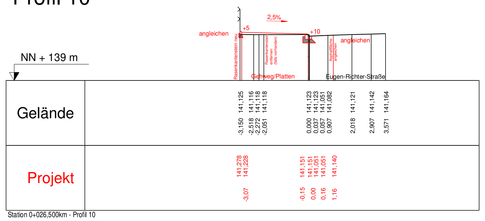

Station 0+026,500km - Profil 10

Profil 11

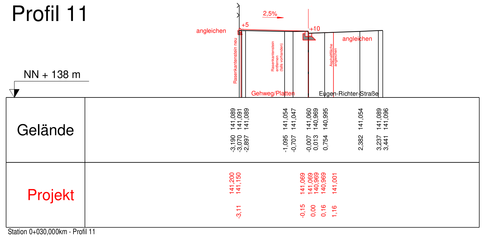

Station 0+030,000km - Profil 11

Profil 12

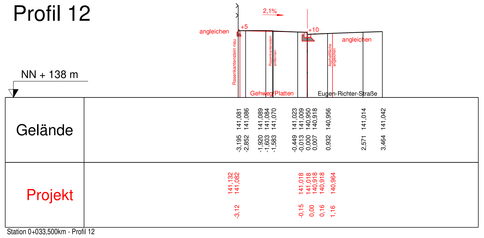

Station 0+033,500km - Profil 12

Profil 13

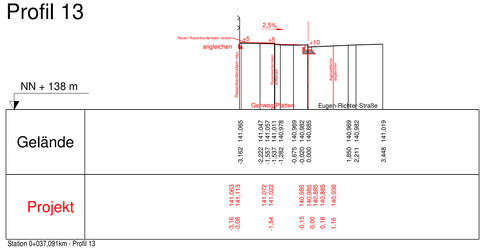

Station 0+037,091km - Profil 13

Profil 14

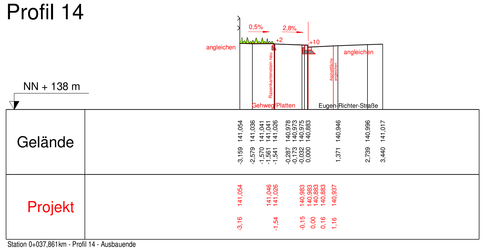

Station 0+037,861km - Profil 14 - Ausbauende

Profil 9a

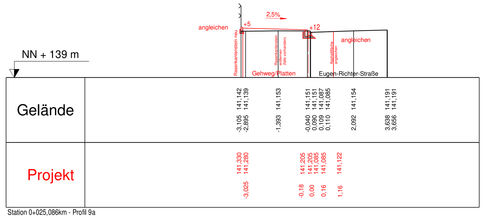

Station 0+025,086km - Profil 9a

HAGEN
Stadt der FernUniversität
Fachbereich Kultur, Geodäsie und Umwelt

Querprofil

Obere Rehstraße
FR. Haspe

Profil Nr.	Station
1	0+000,000km
2	0+001,000km
3	0+002,500km
4	0+004,500km
5	0+006,089km
6	0+010,500km
7	0+015,000km
8	0+020,000km
9	0+024,089km
10	0+026,500km
11	0+030,000km
12	0+033,500km
13	0+037,091km
14	0+037,861km

bearb.:	Schwe	
gepr.:		
Plan Nr.: 4.0		M 1:100